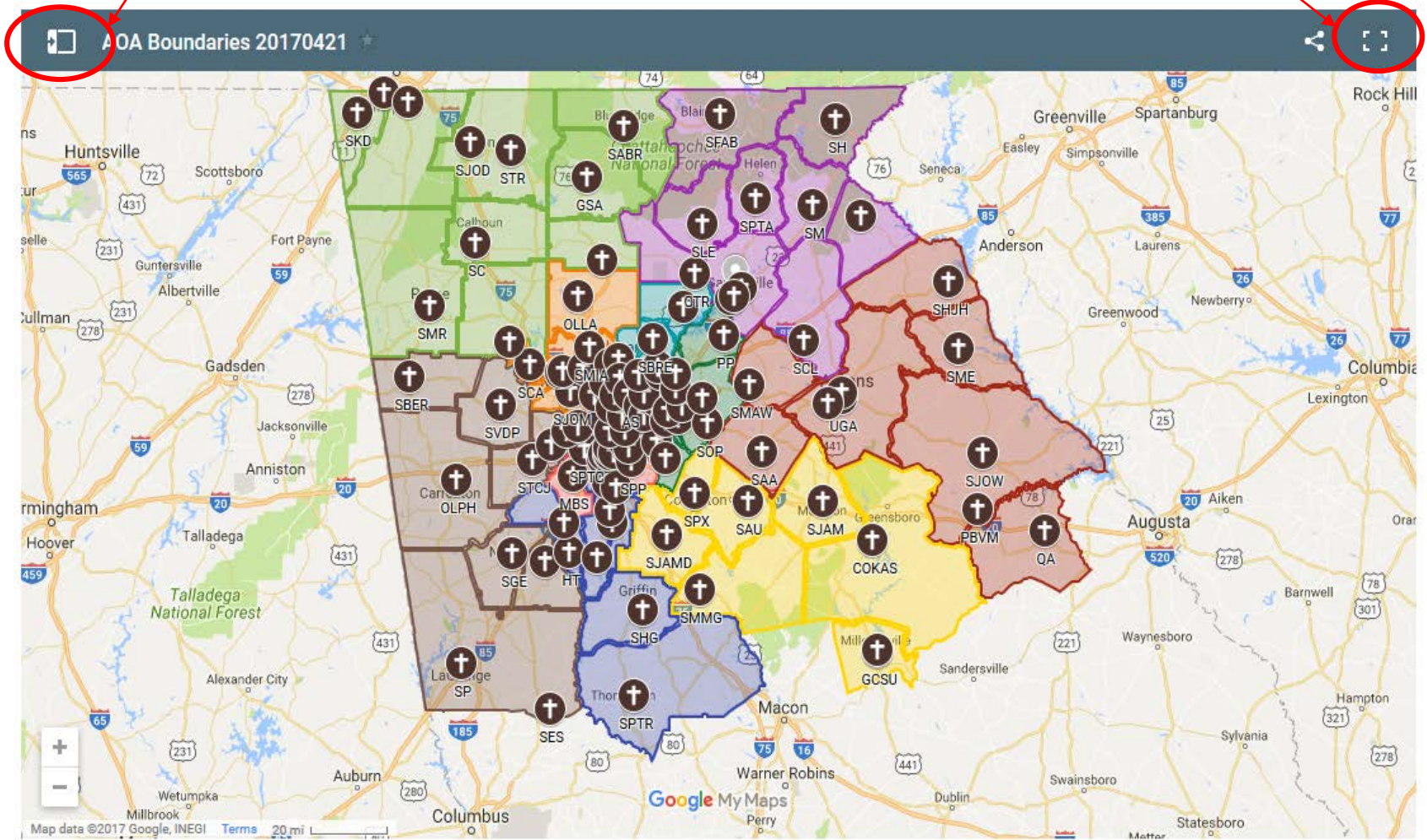


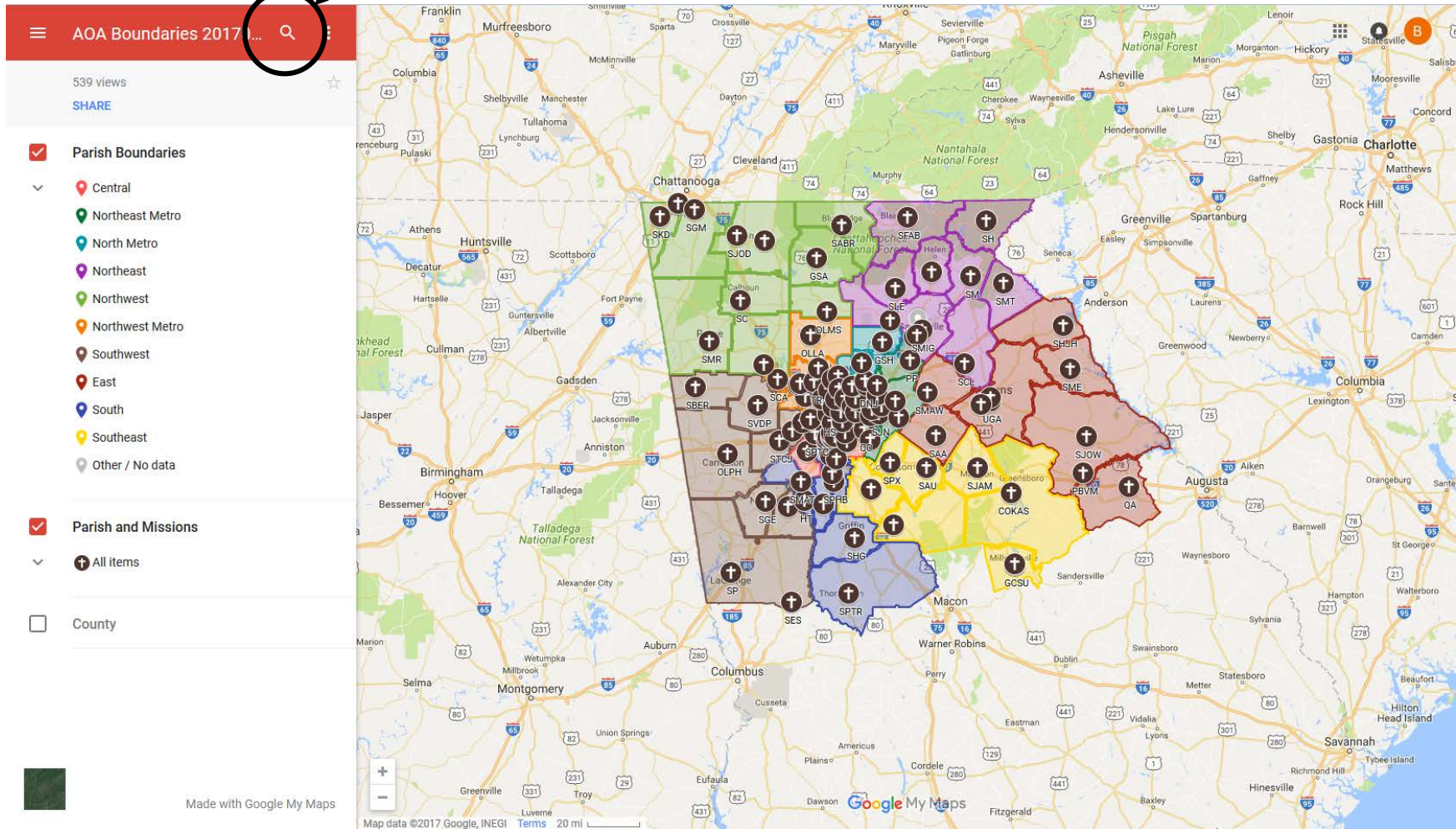
Click here to pop-out the menu.

Click here to open map on Google Maps.



For additional questions please contact Jenny Miles: jmiles@archatl.com or 404-920-7852

Once open in Google Maps, click the magnifying glass to input an address, then zoom in to find the parish boundary within which it falls.



For additional questions please contact Jenny Miles: jmiles@archatl.com or 404-920-7852

You can also search for a parish name or click in any parish boundary area (do not click on the parish symbol) to read the written description that goes along with the map.

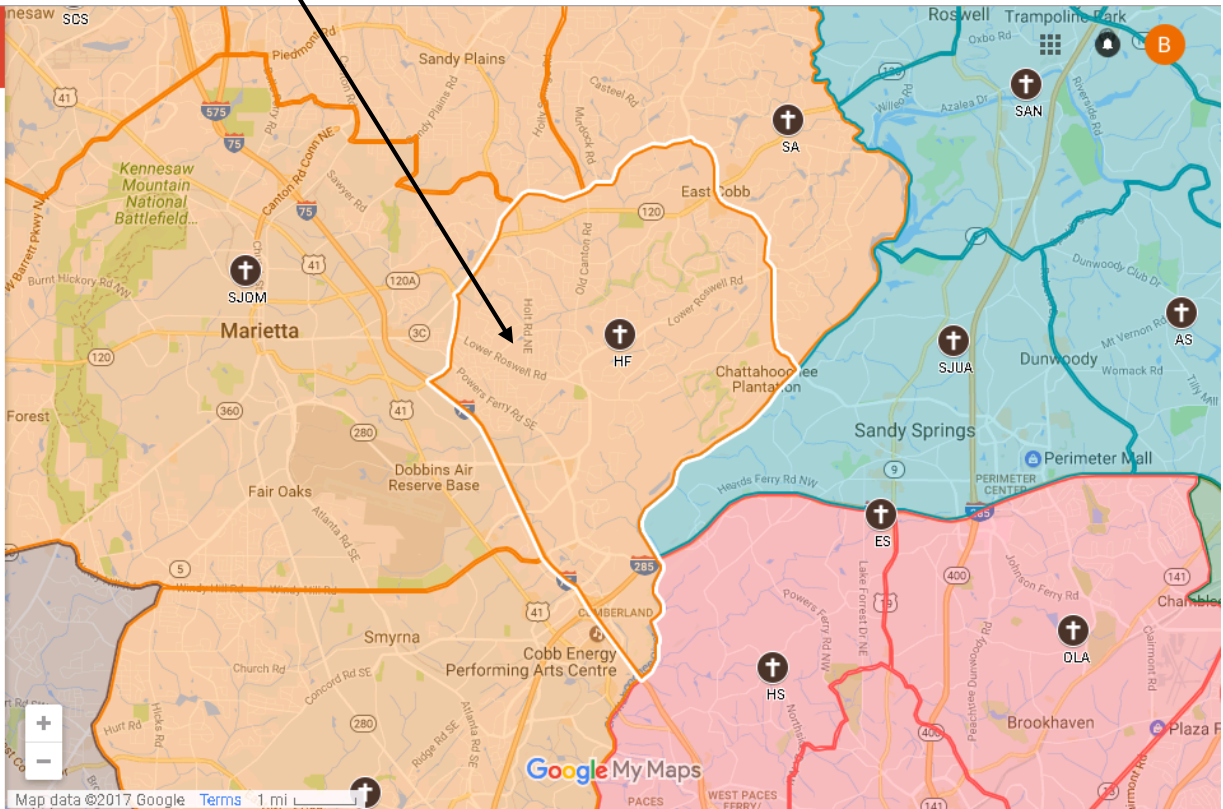
← Holy Family Boundary

name
Holy Family Boundary

Boundary Description
The Northern boundary starts at the corner of I-75 and South Marietta Parkway (US 120). Head North on South Marietta Parkway (US 120) turning right on Roswell Road (US 120). Turn left onto Sewell Mill Road, then right onto Johnson Ferry Road and continue until you reach the Cobb/Fulton County Line. The Southeastern boundary starts at the junction of Johnson Ferry Road and the Cobb/Fulton County line. Follow the Cobb/Fulton County line south until it reaches I-75. The Southwestern boundary starts at the junction of the Cobb/Fulton County Line and I-75. Head North on I-75 until South Marietta Parkway (US 120).

Area
24.35

Deanery
Northwest Metro



For additional questions please contact Jenny Miles: jmiles@archatl.com or 404-920-7852